

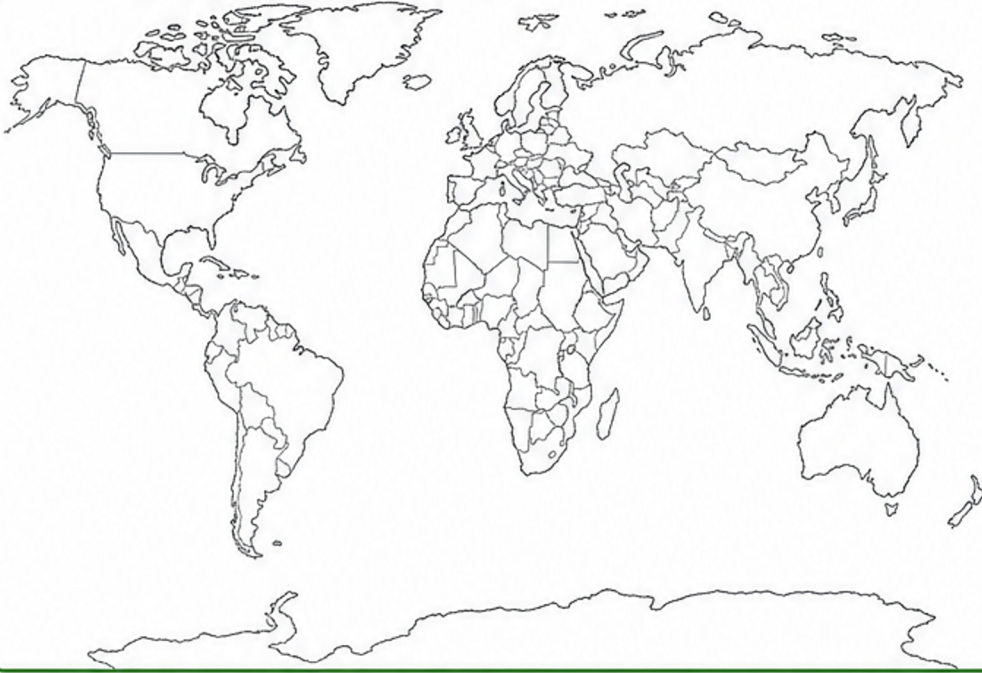


BLANK WORLD MAP PACK



EXPLORE • LABEL • ANALYSE • LEARN

1. WORLD - POLITICAL (COUNTRIES)



USE THIS MAP PACK FOR:

-  GUIDED PRACTICE
-  STUDENT RECORDING
-  SCIENCE ENQUIRY
-  INVESTIGATION PLANNING
-  INQUIRY LEARNING
-  SOURCE ANALYSIS
-  SEQUENCING








2. WORLD - PHYSICAL (FEATURES)



3. WORLD - CONTINENTS



CONTINENT KEY

 NORTH AMERICA	 ASIA
 SOUTH AMERICA	 AUSTRALIA
 EUROPE	 ANTARCTICA
 AFRICA	

NOTES



THINK ABOUT:



WHERE IS IT?



HOW FAR IS IT?



WHAT ARE THE PATTERNS?



HOW HAS IT CHANGED?