


LANDFORMS SCENARIO CARDS

Read each scenario. Identify the landform.
Think about how it was formed.



1 MOUNTAIN

Tall, steep land with high peaks. It was formed when tectonic plates pushed up the Earth's crust.



🔍 Landform: _____

❓ How was it formed?

2 RIVER VALLEY

A long, low area of land with a river flowing through it. The river carved this shape over a long time.




🔍 Landform: _____

❓ How was it formed?

3 COASTAL CLIFF

Steep rock faces found along the coast. Waves erode the base over time.



🔍 Landform: _____

❓ How was it formed?

4 SAND DUNE

A hill of sand shaped by wind. Dunes can move and change shape over time.




🔍 Landform: _____

❓ How was it formed?

5 VOLCANIC CONE

A cone-shaped hill built from lava, ash, and rock. Formed by a volcanic eruption.



🔍 Landform: _____

❓ How was it formed?

6 PLAIN

A large area of flat or gently rolling land. Plains are usually low in elevation.




🔍 Landform: _____

❓ How was it formed?

7 CAVE

An underground opening. Formed when water dissolves rock over a long period of time.



🔍 Landform: _____

❓ How was it formed?

8 CORAL REEF

A ridge of coral built by tiny sea animals. Reefs grow in warm, shallow seas.



🔍 Landform: _____

❓ How was it formed?

9 GLACIAL U-SHAPED VALLEY

A wide, U-shaped valley. Formed by glaciers moving slowly over the land.



🔍 Landform: _____

❓ How was it formed?

Use your knowledge to identify the landform and explain how it was formed.